

2019 CENSUS REPORT

Town of Raymond



Compiled by Legislative Services



Table of Contents

The Municipal Census Program.....2

Notice to Users2

Method of Gathering Information2

2019 Census Highlights3

Population Trends.....4

Historical Population Statistics 2006-20194

Population Trends 2013-2019.....5

Dwelling Units6

Dwelling Units by Zone6

Separate Suites.....7

Percent of Population by Zone8

Population and Dwelling Statistics.....9

Population Distribution by Zone9

Age, Gender, and Community.....10

Gender by age10

Age by Zone.....11

Gender by Zone12

Historical Data.....13

Raymond Population 1901-2019.....13

Age Breakdown By Year: 1981-201914

Raw Water Survey15

Public Interest.....15

Reasons for non-interest.....16

The Municipal Census Program

The Municipal Census Program is coordinated by the Town of Raymond. The Town is responsible for hiring census takers, overseeing the enumeration and for tabulating, analyzing, and publishing the results. In addition to providing valuable information for the Town, the program also helps various provincial government departments and local authorities and agencies plan the services they provide to the residents of Raymond. Please contact Legislative Services at (403)-752-3322 for any additional information you may need.

Notice to Users

This document presents a summary of the municipal census data using standard tables and includes information from the 2019 census conducted between May 1 and June 30, 2019. The information herein was collected and is distributed in compliance with the *Freedom of Information and Protection of Privacy Act*, R.S.A. 2000, c.F-25.

Method of Gathering Information

The Municipal Census was available online for the third year in 2019. Residents received a notice with their utility bill providing them with a Personal Identification Number (PIN) unique to each address, and residents were invited to complete the census online. 498 out of a total of 1366 census' were completed online which accounts for 36.5 % when vacant houses are considered.

After the initial two-week online response period, five enumerators gathered information from those who had not completed the census. Enumerating was complete by June 30, 2019.



2019 Census Highlights

Total Population (2019)	4241
Total Population (2013)	3982
Rate of change since 2013	6.45%
Net Change since 2013	259
Dwelling Count (2019)	1378
Dwelling Count (2013)	1340
Rate of Change since 2013	2.8%
Net Change since 2013	38
Total Vacant Properties	47
Occupied Properties	1328

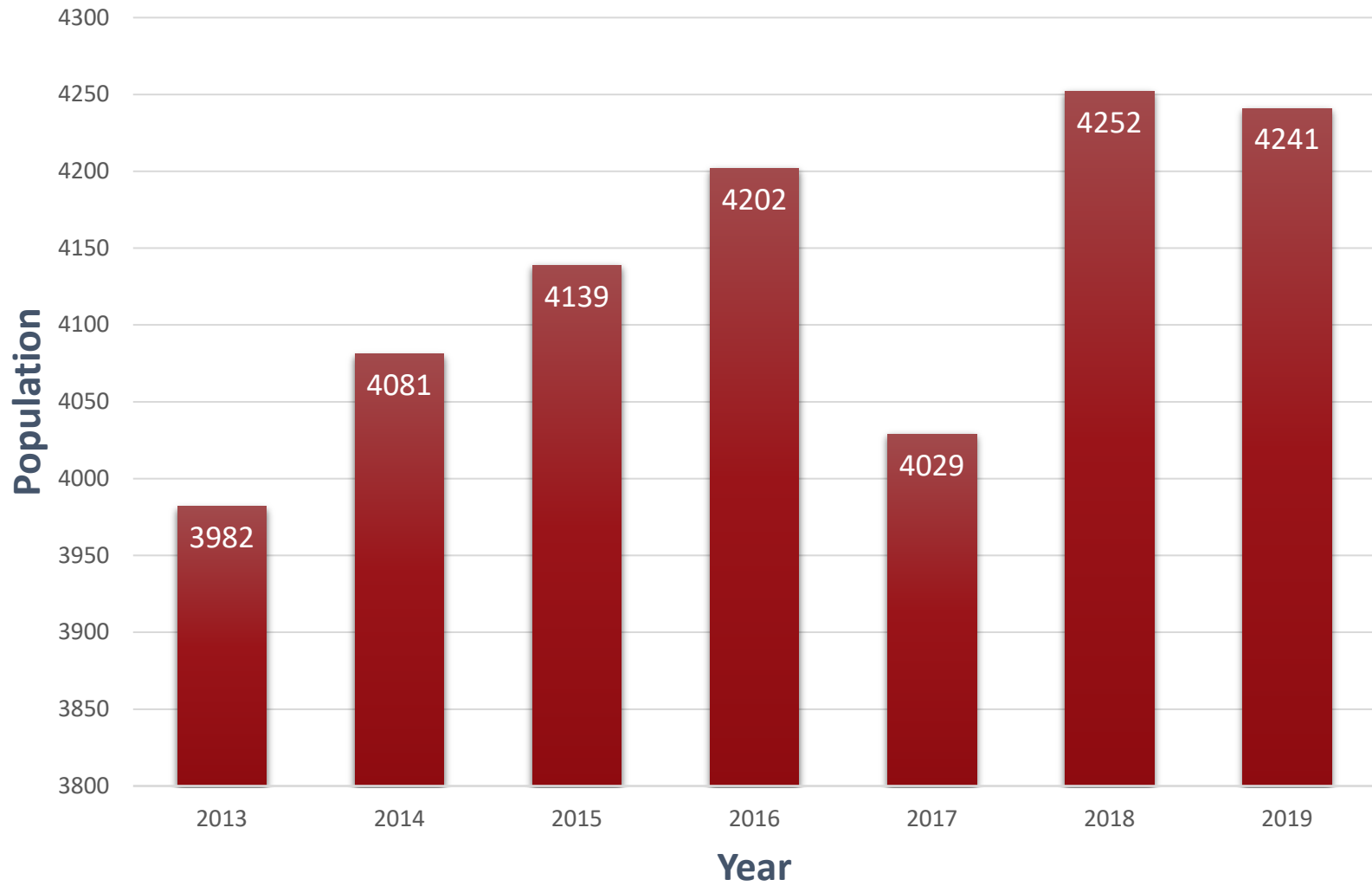
Population Trends

Historical Population Statistics 2006-2019

Year	Population	Difference	Percent Change
2006	3205		
2007	3363	158	4.9%
2008	3572	209	6.2%
2009	3674	102	2.9%
2010	3868	194	5.3%
2011	3864	-4	0.00%
2012	3891	27	0.01%
2013	3982	91	2.3%
2014	4081	99	2.5%
2015	4139	58	1.4%
2016	4202	63	1.5%
2017*	4029	-173	-4.1%
2018	4252	223	5.5%
2019	4241	-11	>0.01%

*The data in 2017 is attributed to a change in census methodology.

Population Trends 2013-2019



The data in 2017 is attributed to a change in census methodology.

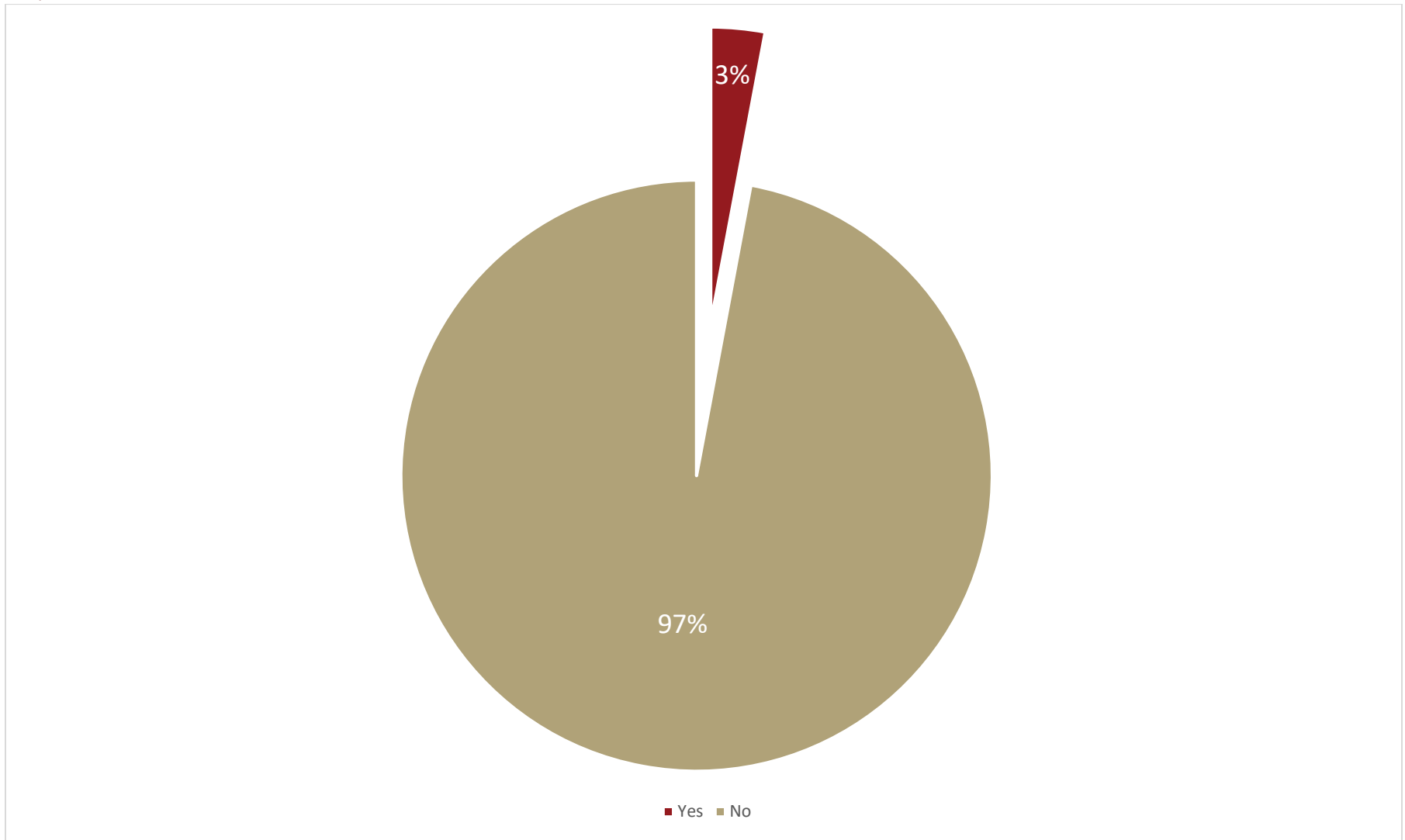


Dwelling Units

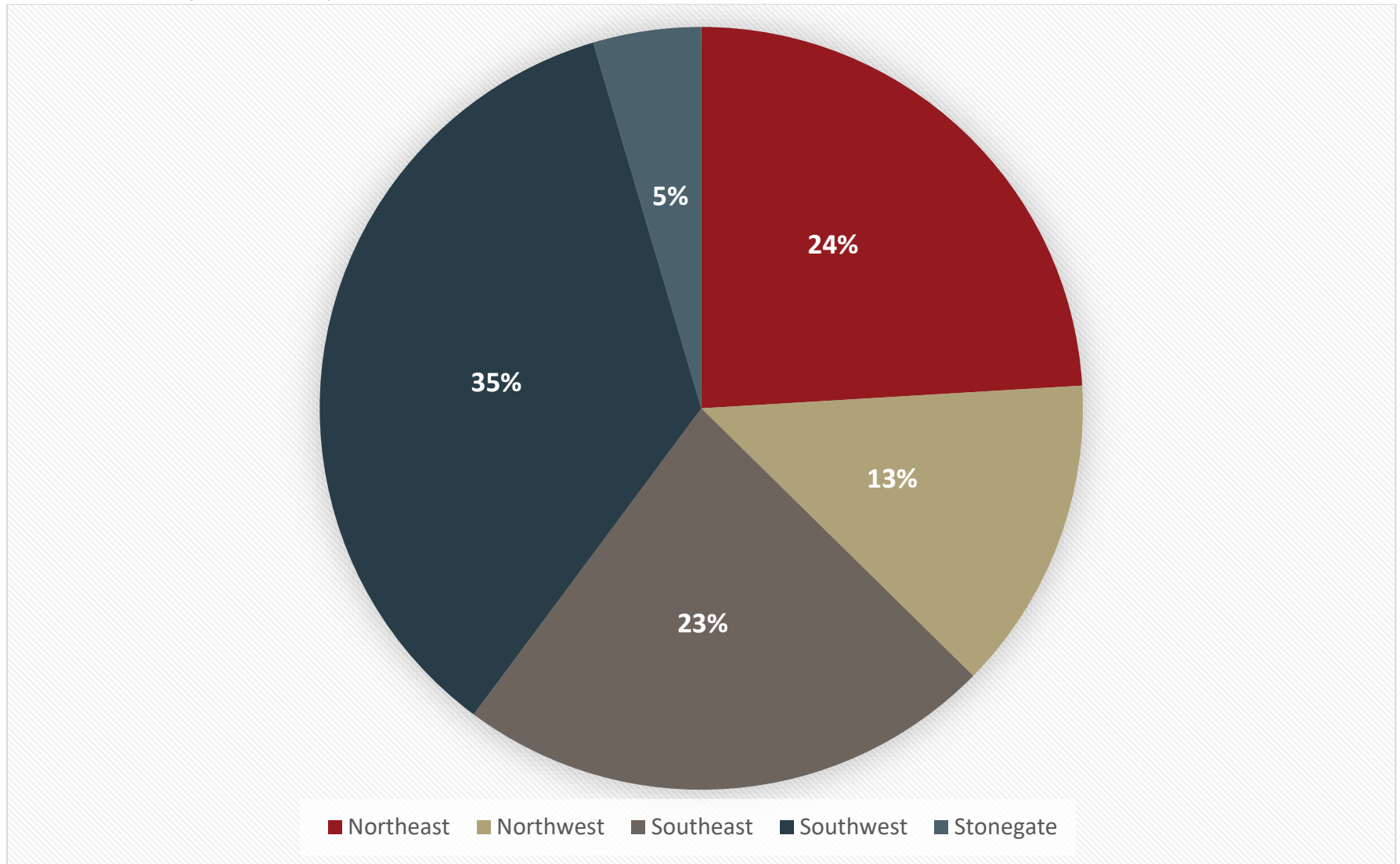
Dwelling Units by Zone

Zone	Community Dwelling Count	Completed Dwellings	Vacant Developed Properties	% of Total Uninhabited Dwellings
Northwest	224	208	14	6.3%
Northeast	377	353	16	4.2%
Southwest	420	410	5	1.2%
Southeast	310	287	12	3.9%
Stonegate	47	47	0	0%
Totals	1378	1328	47	

Separate Suites



Percent of Population by Zone



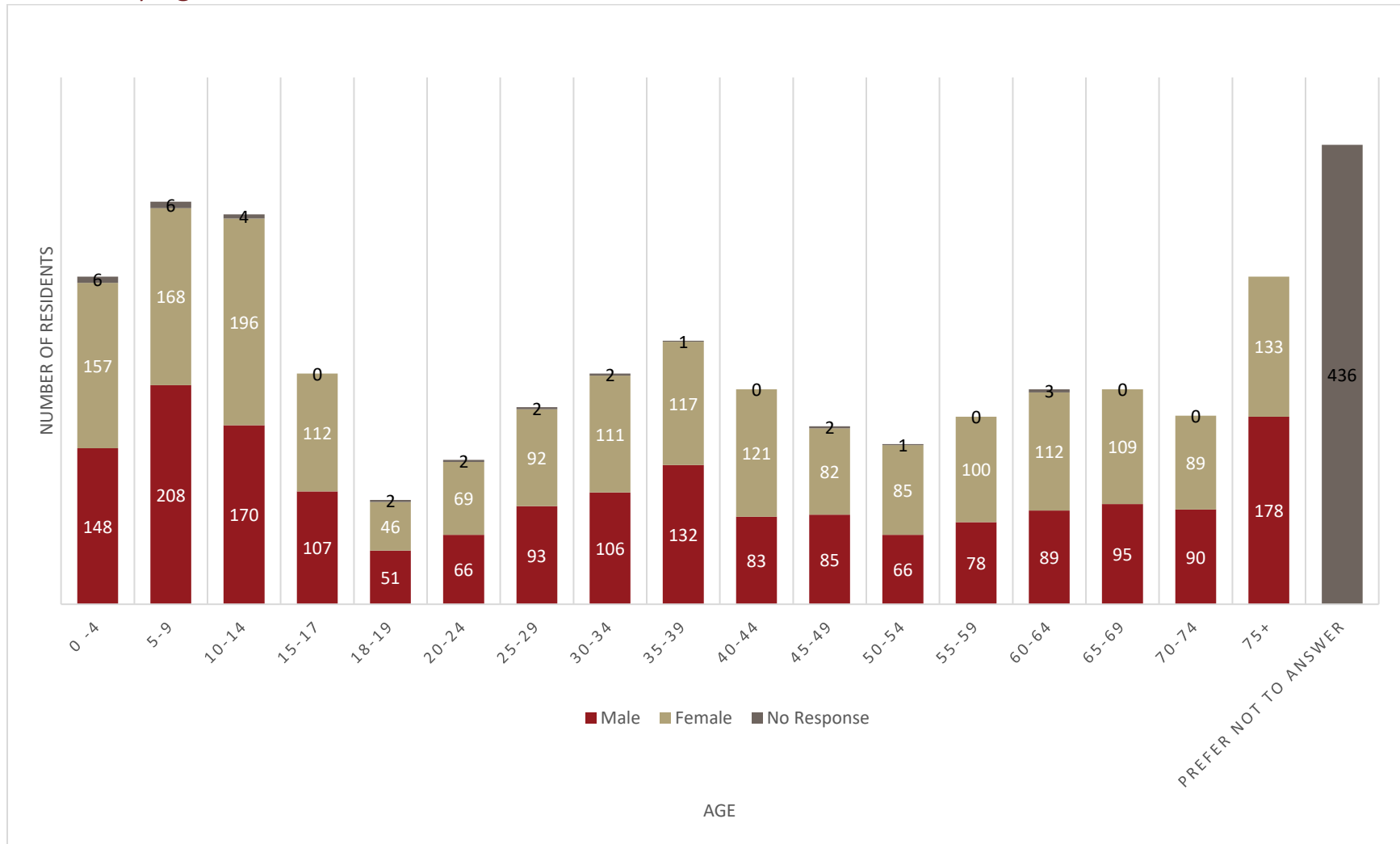
Population and Dwelling Statistics

Population Distribution by Zone

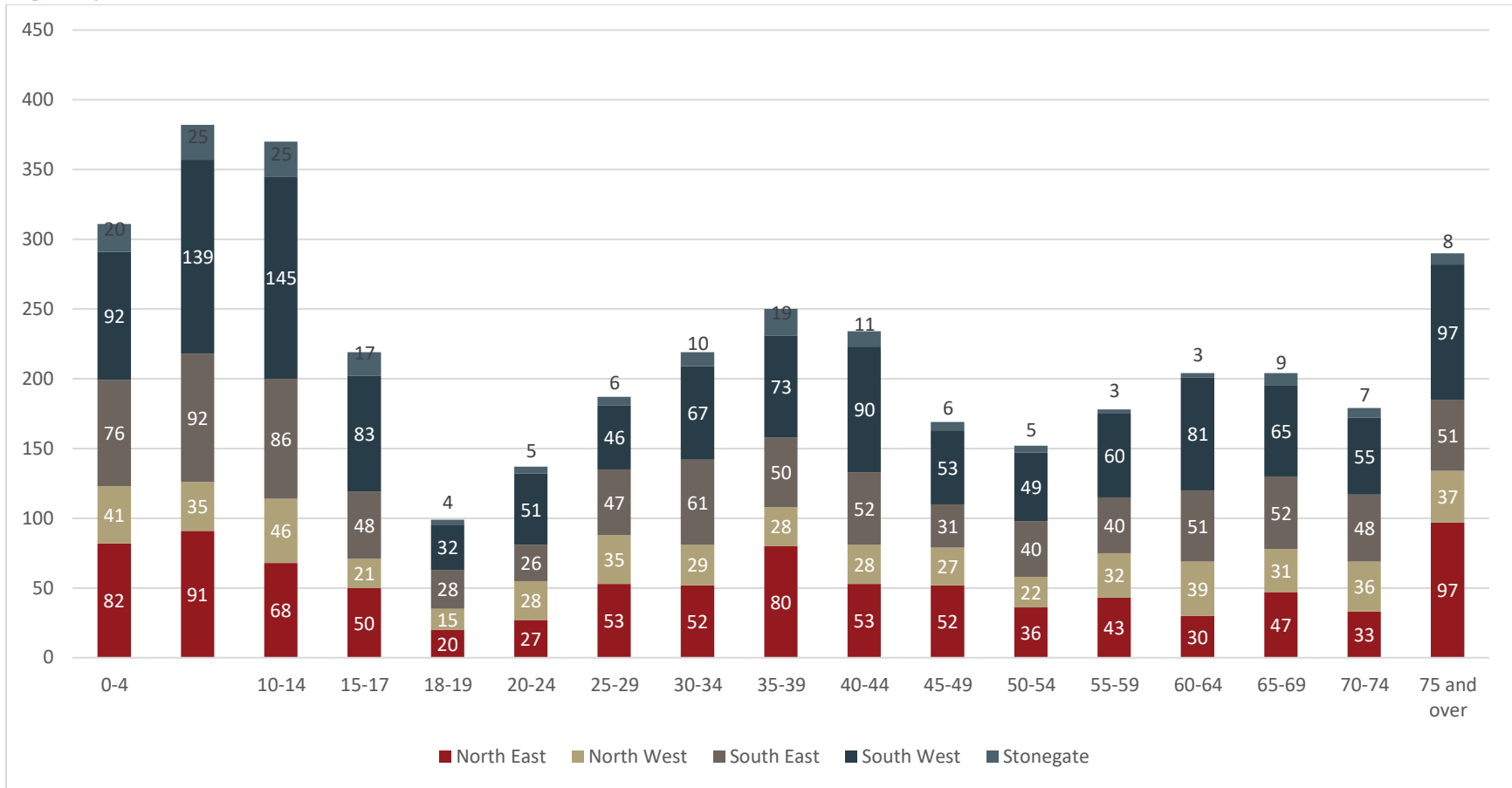
Zone	# of Residents	% of Population	# of Dwellings	% of Total Dwellings	Average # of Residents / Dwellings
Northwest	565	13.3%	224	16.3%	2.5
Northeast	1020	24.1%	377	27.4%	2.7
Southwest	1495	35.2%	420	30.5%	3.6
Southeast	967	22.8%	310	22.4%	3.1
Stonegate	194	4.6%	47	3.4%	4.1
Totals	4241	100%	1378	100%	3.1

Age, Gender, and Community

Gender by age

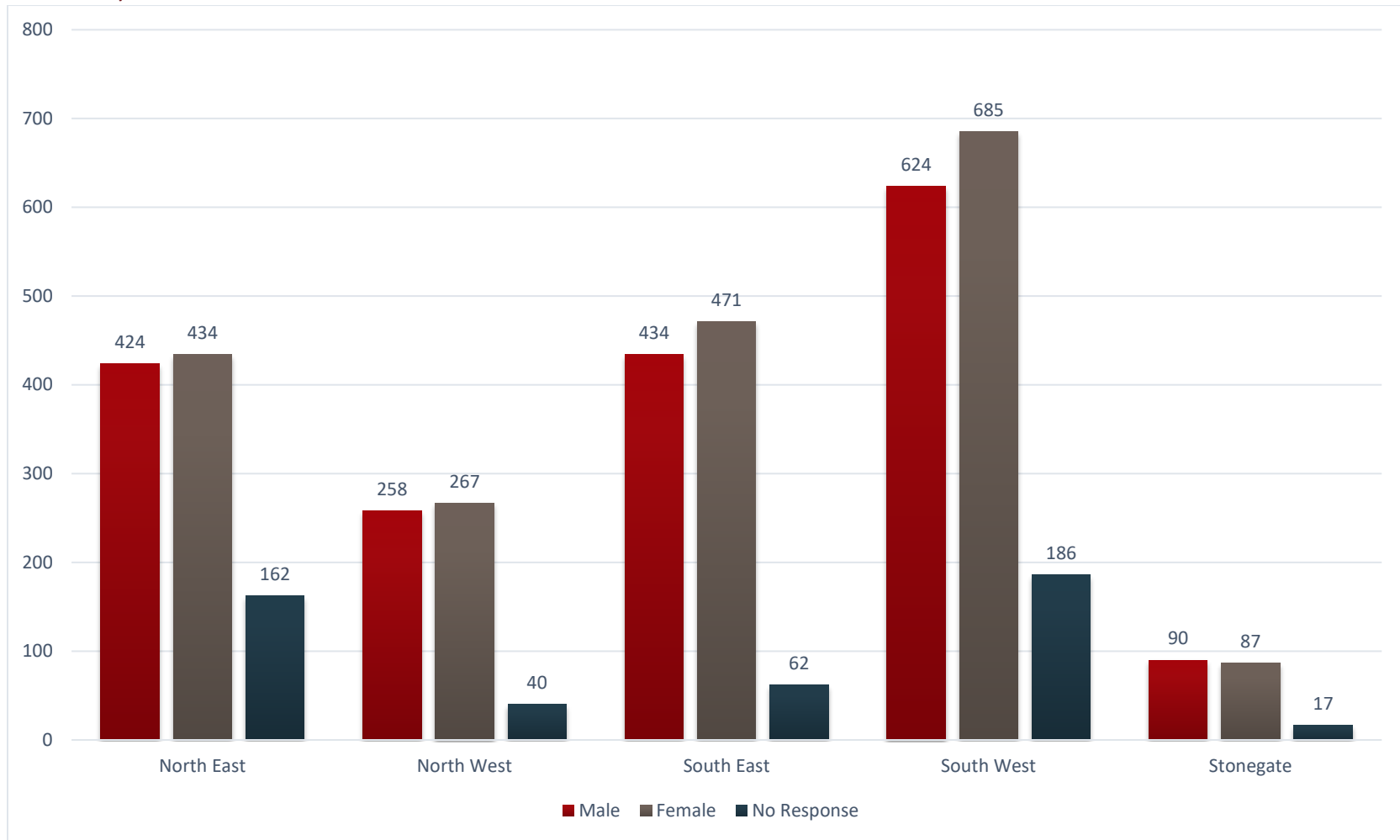


Age by Zone



*Manors have been added back into the zone they are located in. Good Samaritans is located in the Southwest zone. Meadowlark Manor and Prairie Ridge Lodge are in the Southeast zone.

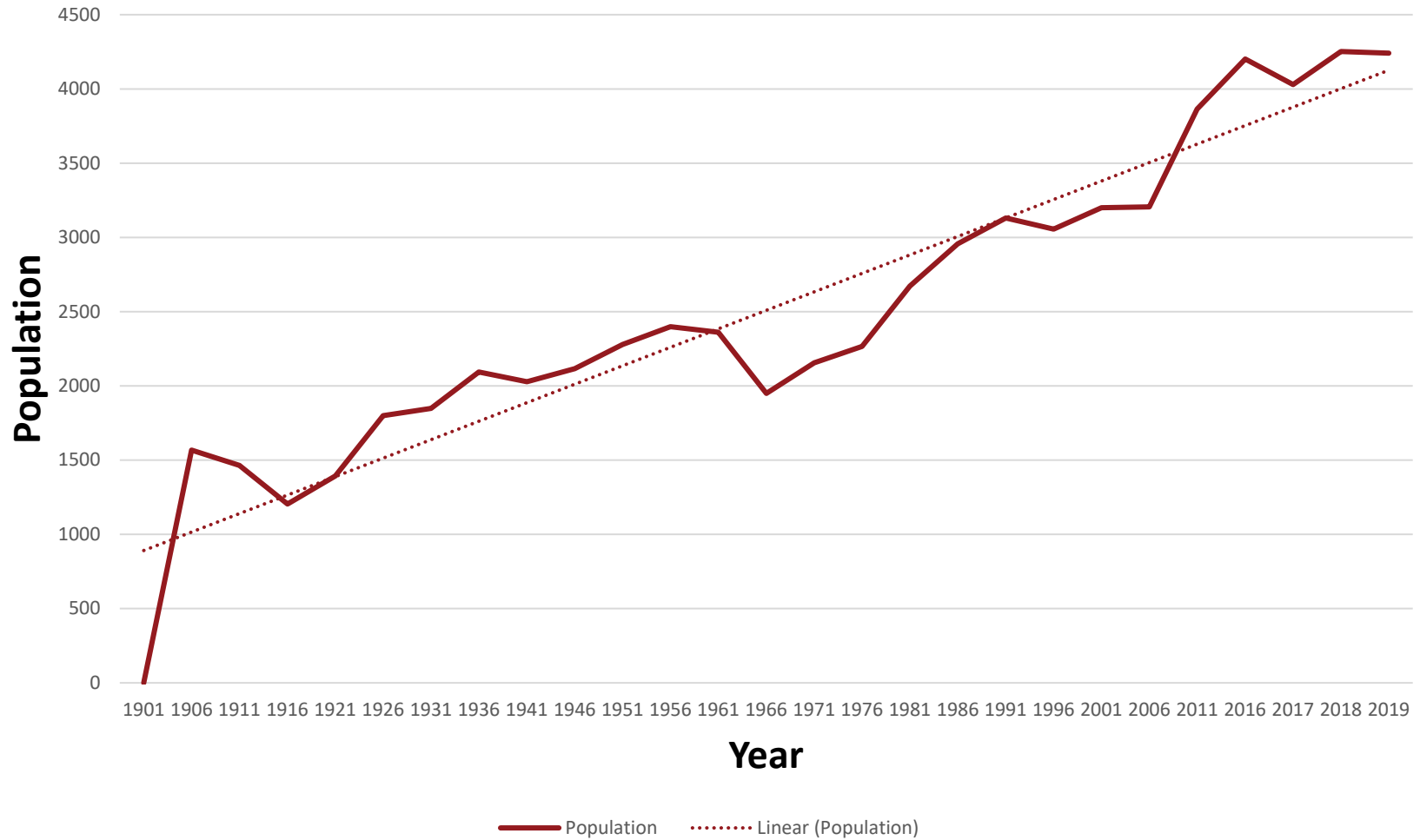
Gender by Zone



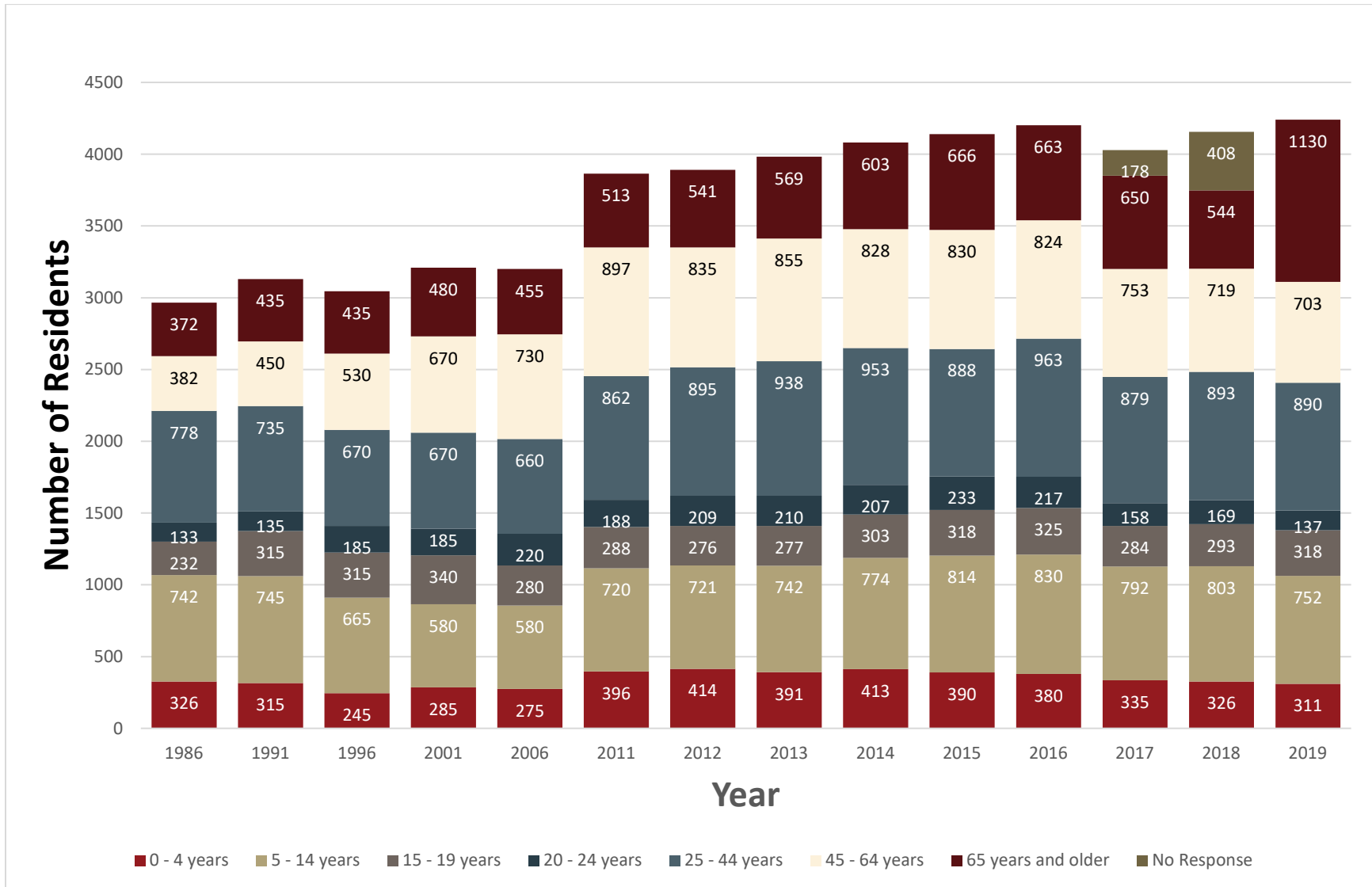
*Manors have been added back into the zone they are located in. Good Samaritans is located in the Southwest zone. Meadowlark Manor and Prairie Ridge Lodge are in the Southeast zone.

Historical Data

Raymond Population 1901-2019



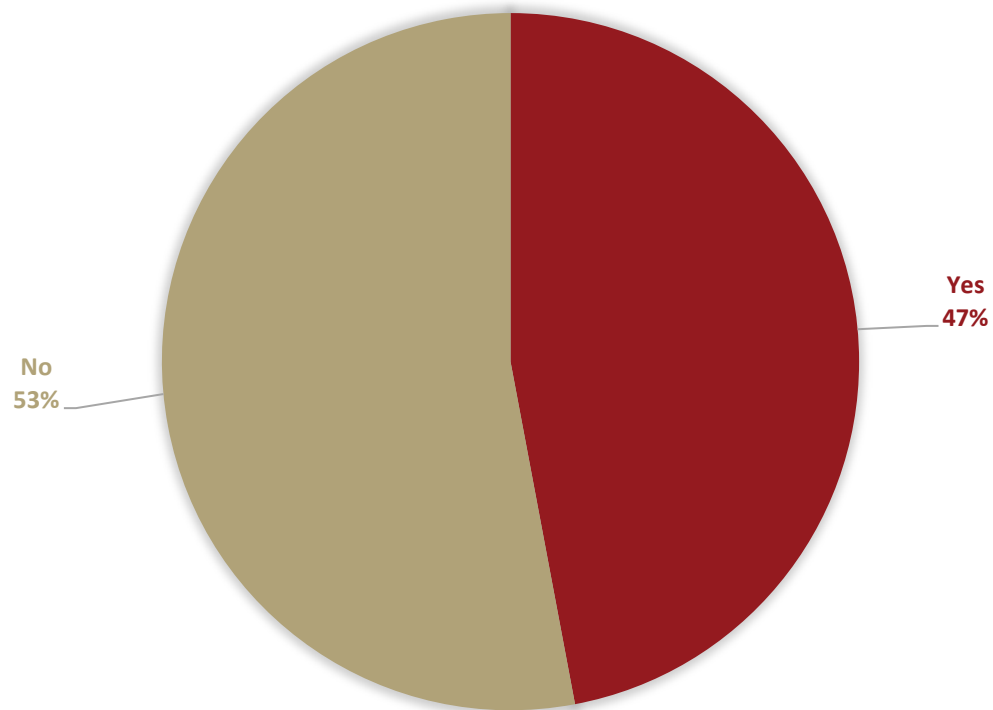
Age Breakdown By Year: 1981-2019



Raw Water Survey

Public Interest

"COUNCIL IS CONSIDERING INSTALLING RAW WATER THROUGHOUT THE TOWN. THERE WILL BE INSTALLATION COST TO HOMEOWNERS. ARE YOU INTERESTED IN HAVING RAW WATER?"



Reasons for non-interest

