

**TOWN OF RAYMOND**  
**BYLAW NO. 950-08**

A bylaw of the Town of Raymond for the purpose of closing to public travel and creating title to portions of a public highway in accordance with Section 22 of the Municipal Government Act, Revised Statutes of Alberta 2000, Chapter M-26, as amended.

WHEREAS the lands hereafter described, and as illustrated in attached Schedule A, are no longer required for public travel, and

WHEREAS application has been made to Council to have the highway closed, and

WHEREAS the Council of the Town of Raymond deems it expedient to provide for a bylaw for the purpose of closing to public travel certain roads, or portions thereof situated in the said municipality, and thereafter creating title to same, and

WHEREAS notice of the intention of Council to pass a bylaw has been given in accordance with Section 606 of the Municipal Government Act; and


WHEREAS Council was not petitioned for an opportunity to be heard by any person claiming to be prejudicially affected by the bylaw.

NOW THEREFORE BE IT RESOLVED that the Council of the Town of Raymond in the Province of Alberta does hereby close to public travel and creating title to the following described highways, subject to rights of access granted by other legislation:


All of the portion of road locally known as "1<sup>st</sup> Street 'A' North" on Plan 771 0239, excepting thereout all mines and minerals.

Received first reading this 6<sup>th</sup> day of January 2009.

  
\_\_\_\_\_  
Marlin Hogg, Deputy Mayor

  
\_\_\_\_\_  
J. Scott Barton,  
Chief Administrative Officer


APPROVED this 13 day of March 2009

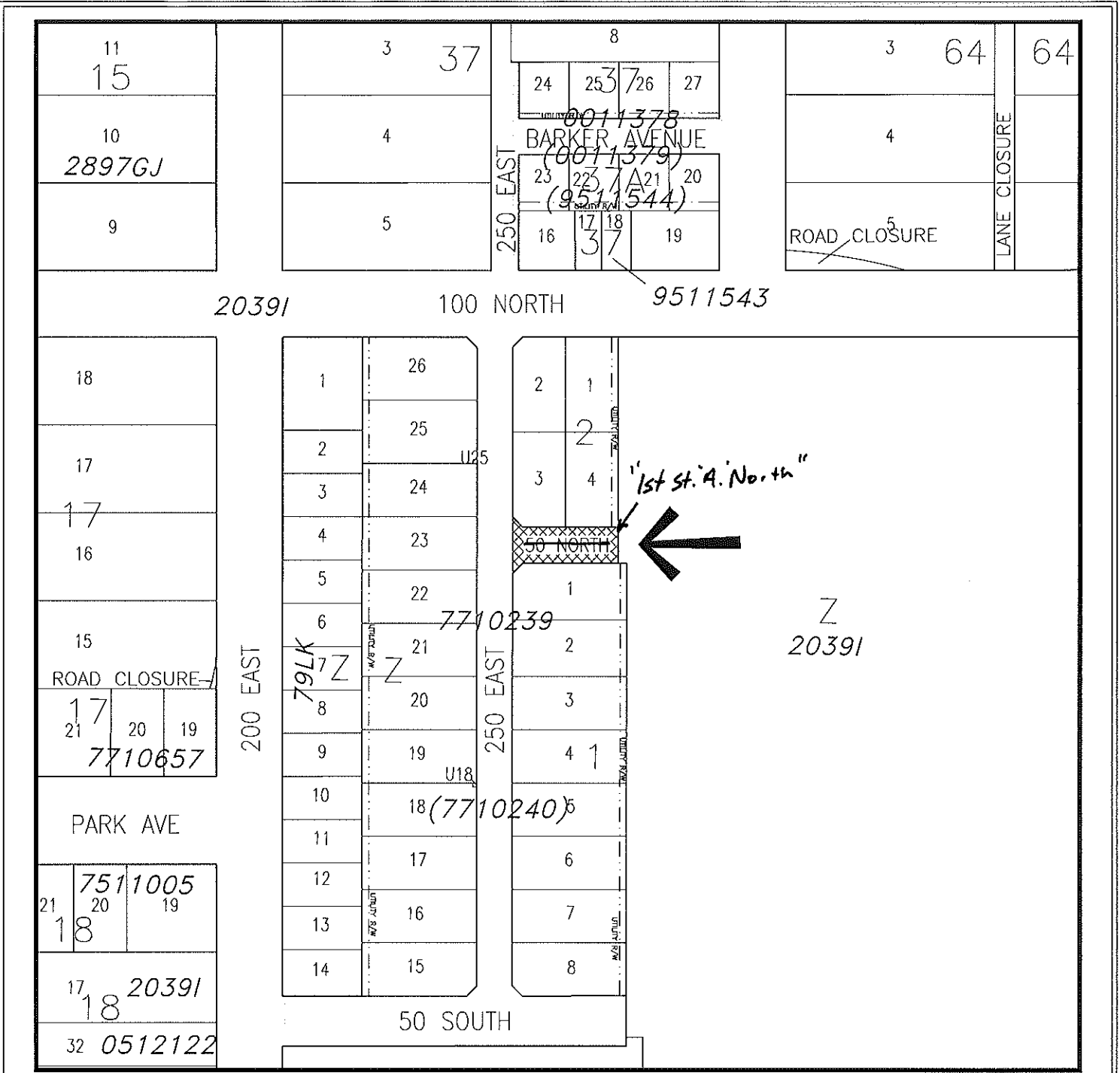
  
Minister of Transportation

Received second reading this 21 day of April 2009.

Received third reading this 21 day of April 2009.

  
L. George Bohne, Mayor

  
J. Scott Barton,  
Chief Administrative Officer



**PROPOSED ROAD CLOSING BYLAW  
SCHEDULE 'A'**




PORTION OF ROAD LOCALLY KNOWN AS 50 NORTH  
LYING SOUTH OF LOTS 3 & 4, BLOCK 2, PLAN 7710239,  
WEST OF BLOCK Z, PLAN 2039I,  
NORTH OF LOT 1, BLOCK 1, PLAN 7710239 AND  
EAST OF ROAD 250 EAST

"1st St. A North"

MUNICIPALITY: TOWN OF RAYMOND  
DATE: APRIL 28, 2008

Bylaw #; 950-08  
Date; 06 Jan. 2009



MAP PREPARED BY:  
OLDMAN RIVER REGIONAL SERVICES COMMISSION  
3105 16th AVENUE NORTH, LETHBRIDGE, ALBERTA  
TEL. 329-1344 T1H 5E8  
"NOT RESPONSIBLE FOR ERRORS OR OMISSIONS"