

**TOWN OF RAYMOND  
IN THE PROVINCE OF ALBERTA**

**BYLAW NO. 1059-18**

A Bylaw of the Town of Raymond in the Province of Alberta for the purpose of closing to public travel portions of public roadway (lane) to create title in the name of the municipality for subsequent disposal of the land through consolidation with an adjacent piece of land in accordance with Section 22 of the Municipal Government Act, Revised Statutes of Alberta 2000, Chapter M-26, as amended.

**WHEREAS** the land described as that portion of lane that lies between Lots 5 and 6, Block 43, Plan 20391, and as illustrated in attached Schedule 'A', is no longer required for public travel; and

**WHEREAS** application has been made to Council to have the roadway closed; and

**WHEREAS** the Council of the Town of Raymond deems it expedient to provide for a bylaw for the purpose of closing to public travel certain roads, or portions thereof, situated in the said municipality, and thereafter creating title to same and disposing of same through consolidation with an adjacent piece of land; and

**WHEREAS** notice of the intention of Council to pass a bylaw has been given in accordance with Section 606 of the Municipal Government Act; and


**WHEREAS** Council was not petitioned for an opportunity to be heard by any person claiming to be prejudicially affected by the bylaw.

**NOW THEREFORE BE IT RESOLVED** that the Council of the Town of Raymond in the Province of Alberta does hereby close to public travel for the purpose of creating title to the following described roadway for consolidation with an adjacent piece of property, subject to rights of access granted by other legislation:

THAT PORTION OF LANE THAT LIES BETWEEN LOTS 5 AND 6, BLOCK 43, PLAN 20391 WITHIN SW¼  
SEC 8, TWP 6, RGE 20, W4M

EXCEPTING THEREOUT ALL MINES AND MINERALS

Received first reading this 17<sup>th</sup> day of July, 2018.


  
\_\_\_\_\_  
Jim Depew, Mayor  
<seal>


  
\_\_\_\_\_  
J. Scott Barton,  
Chief Administrative Officer

APPROVED this 16 day of October 2018.

  
\_\_\_\_\_  
Michael Botros  
Minister of Transportation  
<seal>

Received second reading this 6<sup>th</sup> day of NOVEMBER 2018.

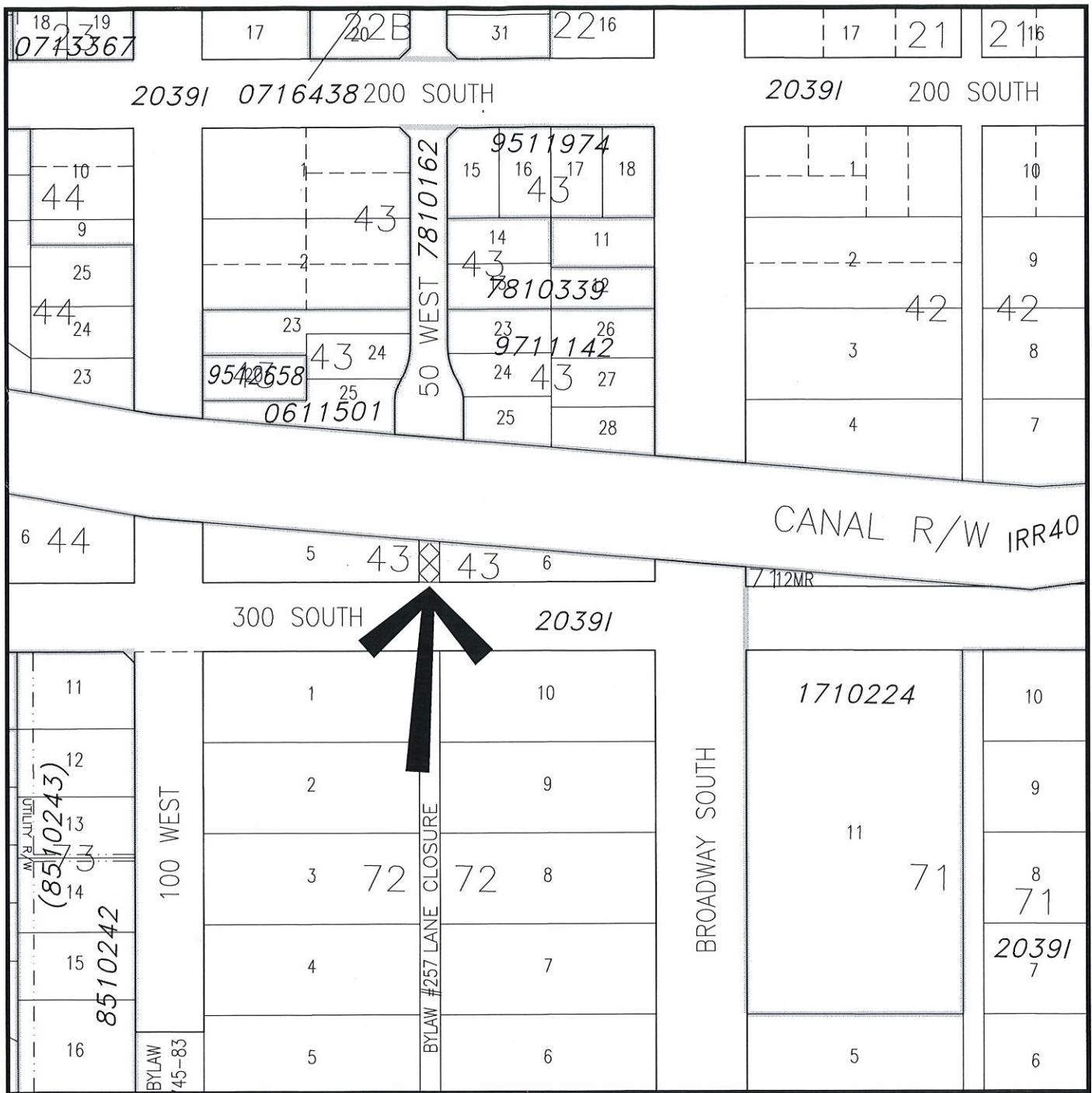
  
\_\_\_\_\_  
Jim Depew, Mayor  
<seal>

  
\_\_\_\_\_  
J. Scott Barton  
Chief Administrative Officer

Received third reading this 6<sup>th</sup> day of NOVEMBER 2018.

  
\_\_\_\_\_  
Jim Depew, Mayor  
<seal>

  
\_\_\_\_\_  
J. Scott Barton  
Chief Administrative Officer



**PROPOSED ROAD CLOSURE  
SCHEDULE 'A'**



THAT PORTION OF LANE THAT LIES BETWEEN LOTS 5 & 6,  
BLOCK 43, PLAN 20391

WITHIN SW 1/4 SEC 8, TWP 6, RGE 20, W 4 M

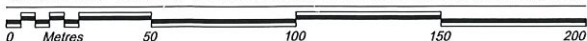
MUNICIPALITY: TOWN OF RAYMOND

DATE: JUNE 5, 2018

Bylaw #: 1059-18  
Date: \_\_\_\_\_



OLDMAN RIVER REGIONAL SERVICES COMMISSION



June 05, 2018 N:\Warner--County\Raymond\Raymond LUD & Land Use Redesignations\Raymond Road Closure, Block 43, Plan 20391.dwg



MAP PREPARED BY:  
OLDMAN RIVER REGIONAL SERVICES COMMISSION  
3105 16th AVENUE NORTH, LETHBRIDGE, ALBERTA T1H 5E8  
TEL. 403-329-1344

"NOT RESPONSIBLE FOR ERRORS OR OMISSIONS"