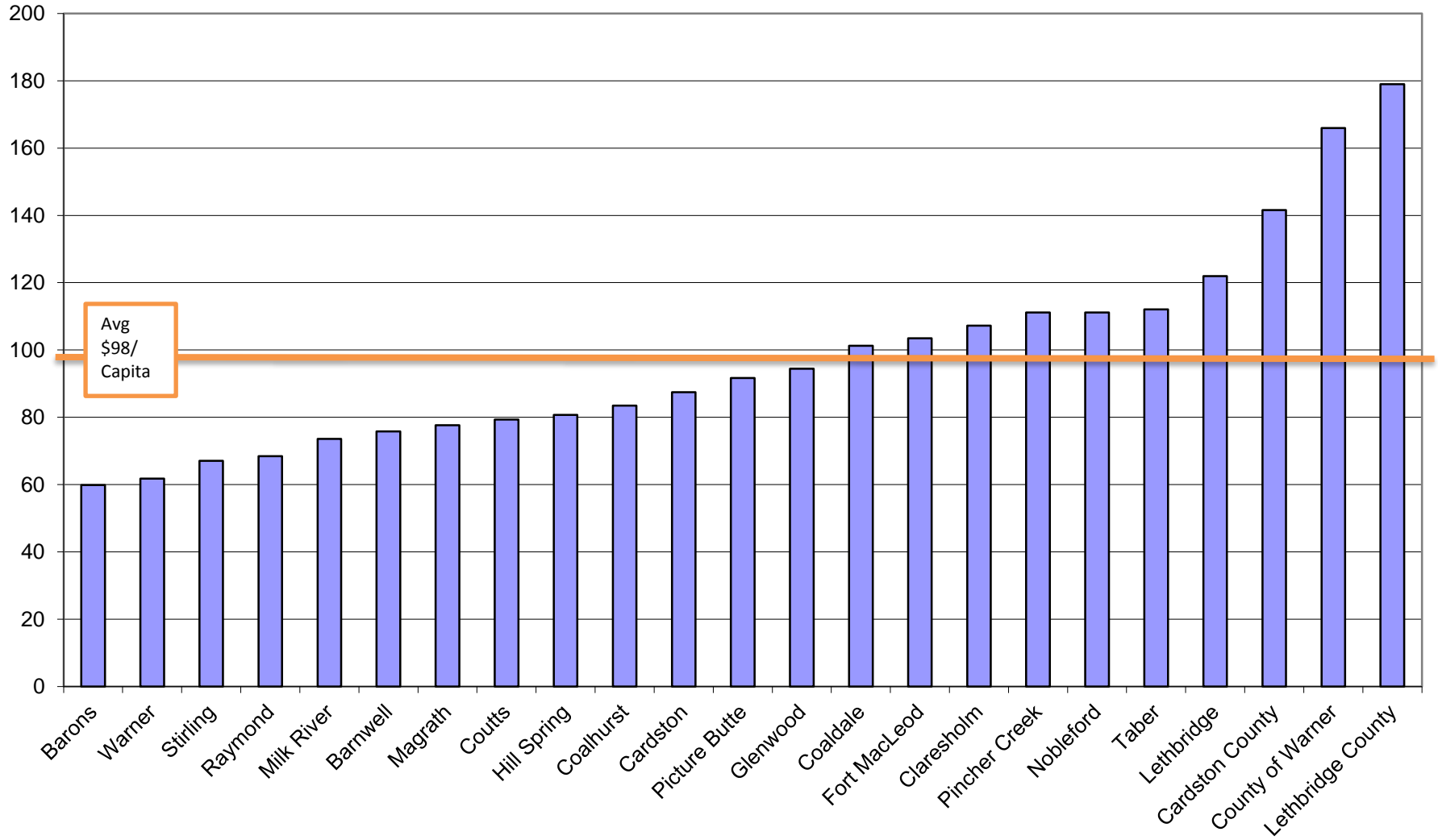
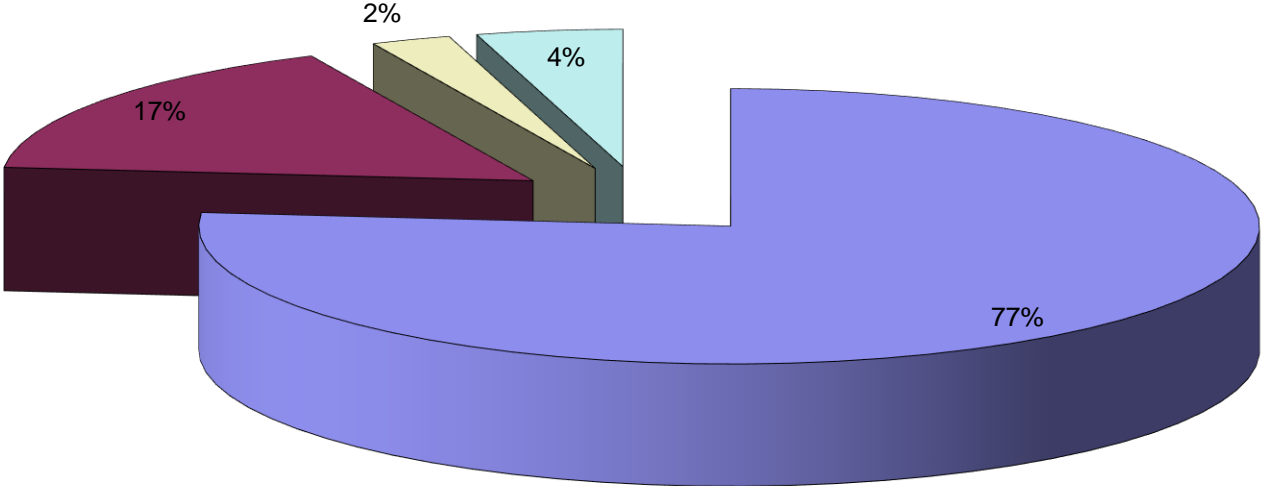


Dollars per Capita based on 1 Equalized mil

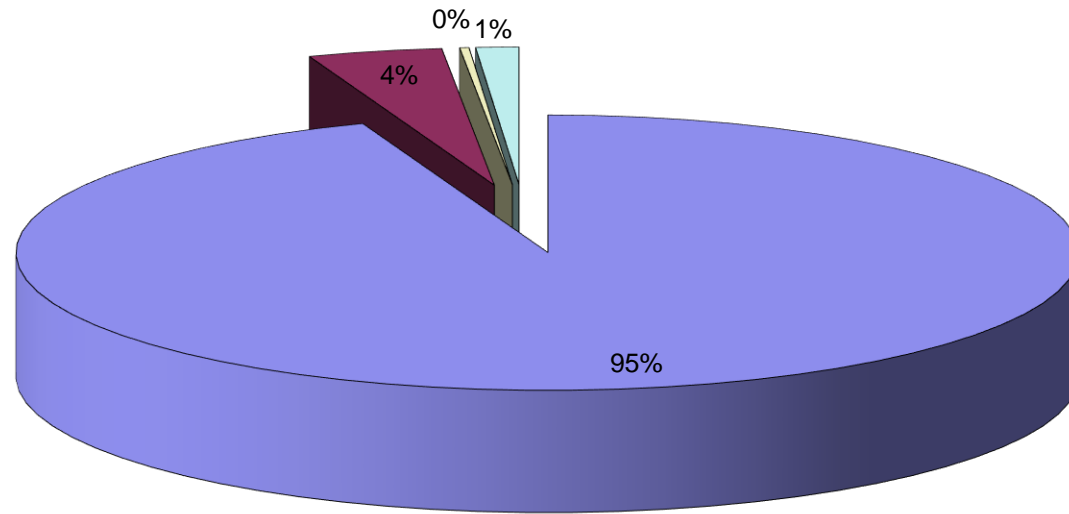


Average Property Tax Brakedown



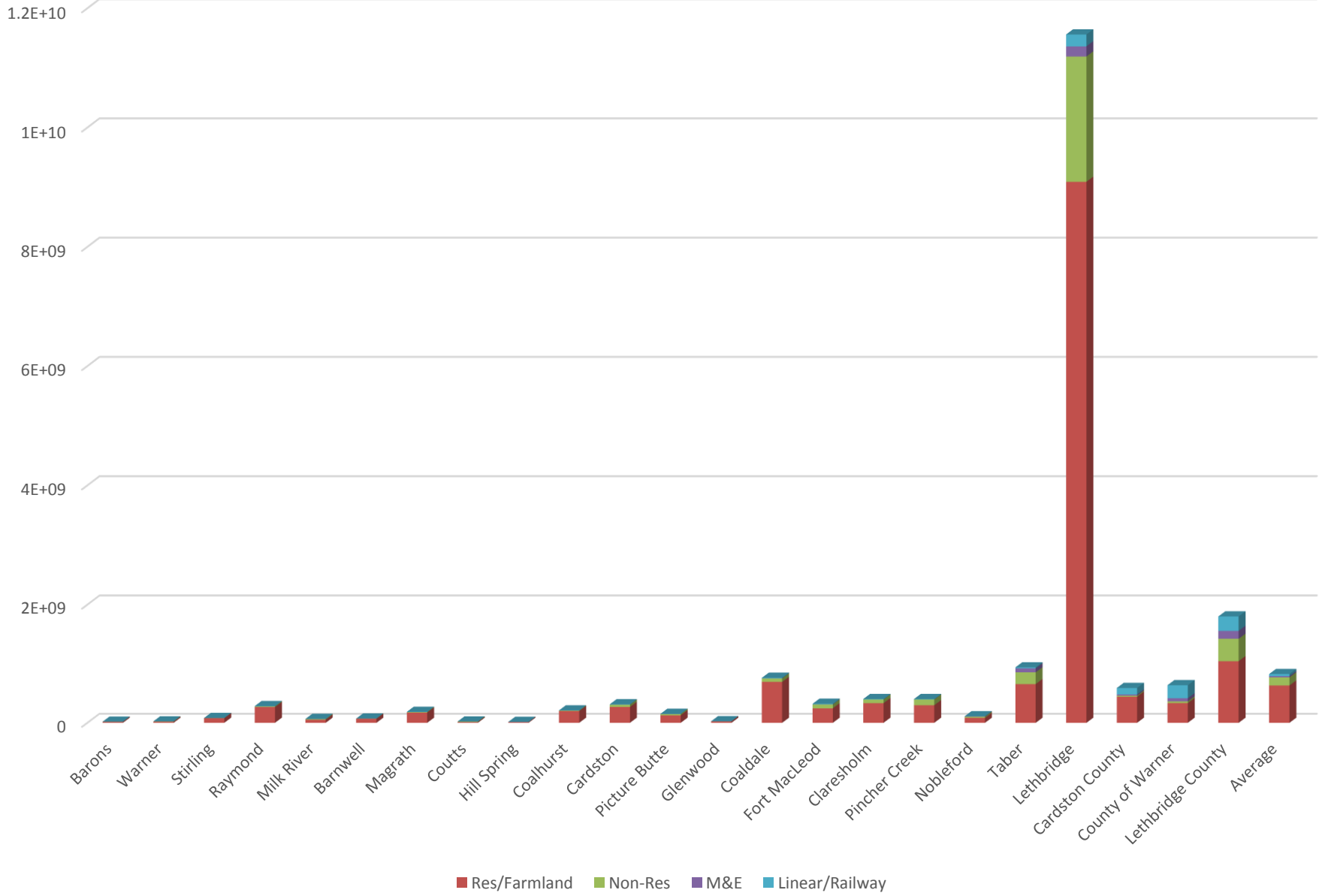
■ Res/Farmland	■ Non-Res
■ M&E	■ Linear/Railway

Raymond's Property Tax Brakedown

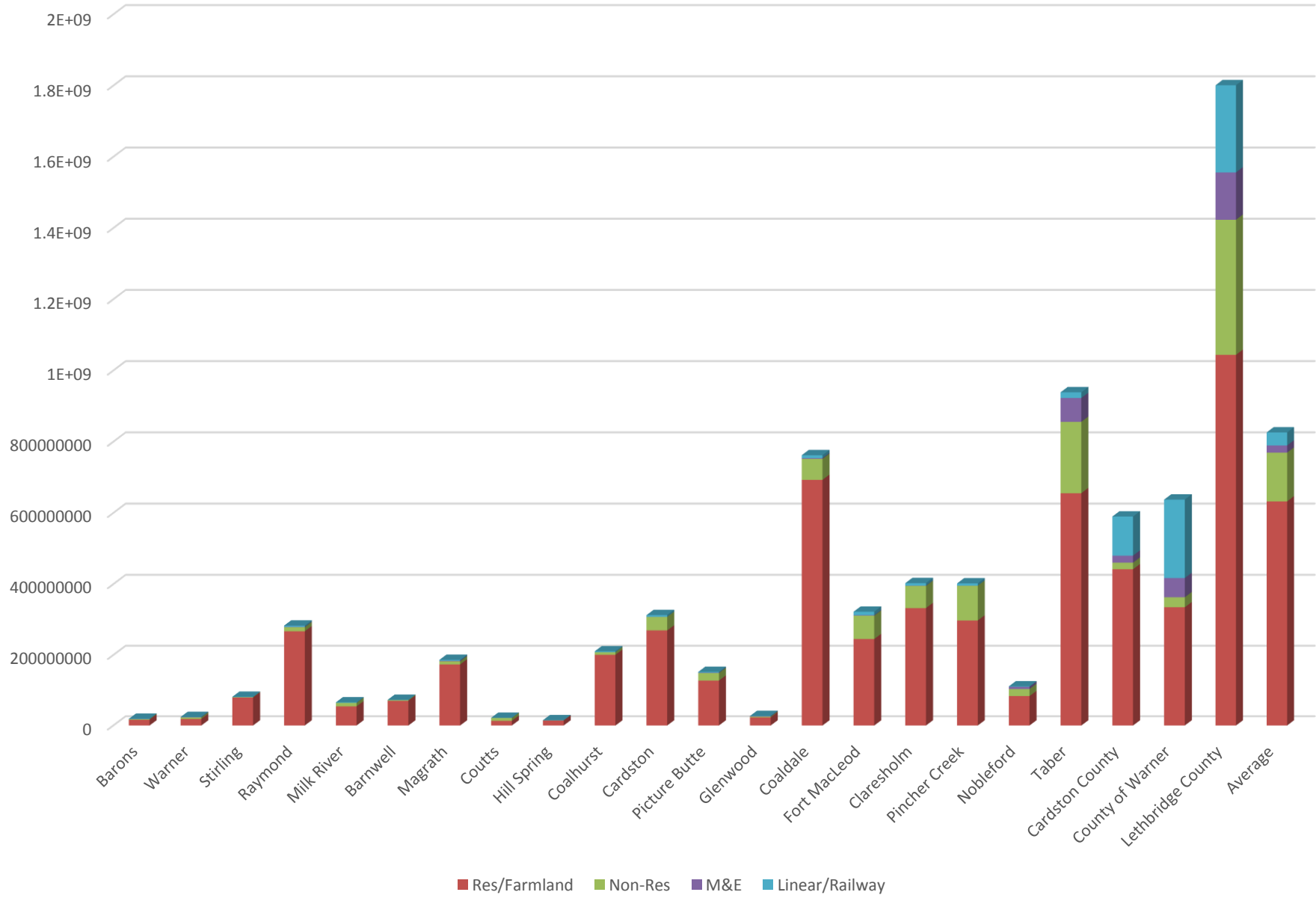


■ Res/Farmland ■ Non-Res ■ M&E ■ Linear/Railway

Regional Assessment



Regional Assessment (Excluding Lethbridge)



**Town of Raymond
Council Planning Session**

<u>Municipality</u>	<u>Population</u>	<u>Res/Farmland</u>	<u>Non-Res</u>	<u>M&E</u>	<u>Linear/Railway</u>	<u>Total</u>	<u>One Mil</u>	<u>Dollars/Capita</u>
Barons	318	16462465	1736035	259280	567070	19024850	19024.85	60
Warner	392	18588161	4369763	889960	370660	24218544	24218.544	62
Stirling	1215	79403605	1056260	0	1015450	81475315	81475.315	67
Raymond	4139	267,324,410	11,564,838	795,170	3,692,090	283,376,508	283,377	68
Milk River	892	54270281	9872939	11790	1486920	65641930	65641.93	74
Barnwell	960	70151960	1962000	0	665180	72779140	72779.14	76
Magrath	2398	173122261	9010411	1525110	2473530	186131312	186131.312	78
Coutts	277	13258982	8105191	0	605420	21969593	21969.593	79
Hill Spring	187	14272484	377590	0	438470	15088544	15088.544	81
Coalhurst	2522	200532278	7404440	17200	2490210	210444128	210444.128	83
Cardston	3580	269648704	38289169	269520	4874700	313082093	313082.093	87
Picture Butte	1658	127486177	21238050	1028810	2207100	151960137	151960.137	92
Glenwood	287	22940728	2367020	1260550	543840	27112138	27112.138	94
Coaldale	7526	693008556	59002277	1911630	8195980	762118443	762118.443	101
Fort MacLeod	3117	245196485	66283465	1372730	9727660	322580340	322580.34	103
Claresholm	3758	332914651	62314592	691540	7065400	402986183	402986.183	107
Pincher Creek	3619	297874578	97707871	200920	6362040	402145409	402145.409	111
Nobleford	1000	83476627	20066915	6359790	1252970	111156302	111156.302	111
Taber	8380	655458467	200414790	67172810	15807590	938853657	938853.657	112
Lethbridge	94804	9089978477	2100826263	170035000	199144660	11559984400	11559984.4	122
Cardston County	4167	442007667	18368268	19820070	109751850	589947855	589947.855	142
County of Warner	3841	335186779	28240281	53942850	220158610	637528520	637528.52	166
Lethbridge County	10061	1043935968	379308827	133009410	244855320	1801109525	1801109.53	179
Average	6917	632,456,554	136,951,620	20,024,963	36,684,901	826,118,038	826,118	98